

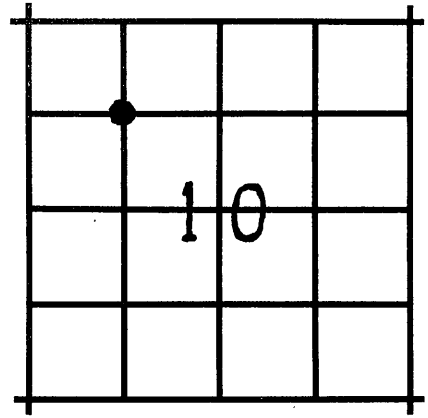
CORNER RESTORATION

CORNER Northwest 1/16
Sec. 10 TWP 14 S. RANGE 32 E.

ORIGINAL SURVEY BY:

CONTRACT NUMBER:

CONTRACT DATE:

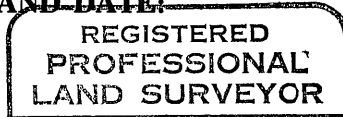


ORIGINAL DESCRIPTION:

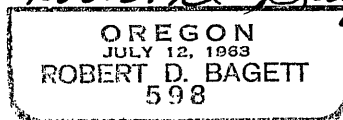
Corner not previously established.

RESTORATION BY, STAMP AND DATE:

R. D. Bagett
W. Gentis



Robert D. Bagett



6/76

Grant County Surveyor

EVIDENCE FOUND:

Established N.W. 1/16 corner Sec. 10 at intersection of lines between opposite corresponding 1/16 corners.

DESCRIPTION OF MONUMENTS AND ACCESSORIES SET AND METHODS USED:

Show how trees are scribed and basis of bearings, including compass var.

At the corner point: Set 5/8"x30" iron pin flush with the ground in center line of old road. From which I scribe NEW BT's.

A pine 9" in diam. bears N. 6° E., 49.9 ft. mkd. NW1/16S10CSBT
A pine 12" in diam. bears S. 82° W., 31.7 ft. mkd. NW1/16S10CSBT

A used compass with 20° East variation and steel tape measuring to face of blaze.

MONUMENT MARKED



RECEIVED AND
FILED

DEC 20 1976
John Liveira
JOHN LIVEIRA, County Clerk

By.....Deputy